

The background of the advertisement is a long-exposure photograph of a busy city street at night, likely in Manila, Philippines. The image is heavily overlaid with a semi-transparent red filter. In the upper left, a tall building is visible with a billboard that reads "DENNY'S 20 Years". To the right of the "Steel Art" logo, another billboard shows a couple in a romantic pose. The street below is filled with light trails from cars, creating a sense of motion and urban energy. The overall composition is dynamic and visually striking, emphasizing the company's presence in a major metropolitan area.

**Steel Art**  
BILLBOARDS

Amplify your brand message with our network of

# BILLBOARDS

A SHOWCASE OF OUR AVAILABLE SITES

MANILA • CEBU • DAVAO • BACOLOD • ILOILO • KALIBO



# Why Invest in Billboards



Billboards are strategically located in key areas like commercial districts, academes and highly trafficked intersextions



Billboards can't be blocked, turned-off nor skipped vs other advertising formats

Billboard ads are up 24/7 and reach more audiences in less time



Billboards affect consumers' last-minute purchase decision while in transit or by simply seeing the ad





Available Sites in

**MANILA**

**AVAILABLE NOW**

**Steel Art**  
BILLBOARDS

BRGY. ILAYA-BARANGKA, MANDALUYONG  
**EDSA-GUADALUPE**



**BILLBOARD DIMENSION**

43 Feet x 20 Feet

**VISIBLE DISTANCE**

200 Meters +

**GOING TO**

SHAW BOULEVARD, ORTIGAS CENTER, CUBAO  
QUEZON CITY, SM NORTH EDSA, SM MEGAMALL  
WACK-WACK GREENHILLS, EDSA SHANGRILA  
ROBINSONS GALLERIA PIONEER

**VISIBLE TO VEHICLES FROM**

MAKATI CBD, EDSA-TAFT, SM MOA, MAGALLANES,  
PARANAQUE, ALABANG, BONIFACIO GLOBAL CITY.

**TRAFFIC SPEED**

Very Slow Moving

**ESTIMATED DAILY TRAFFIC**

194,688 Vehicles

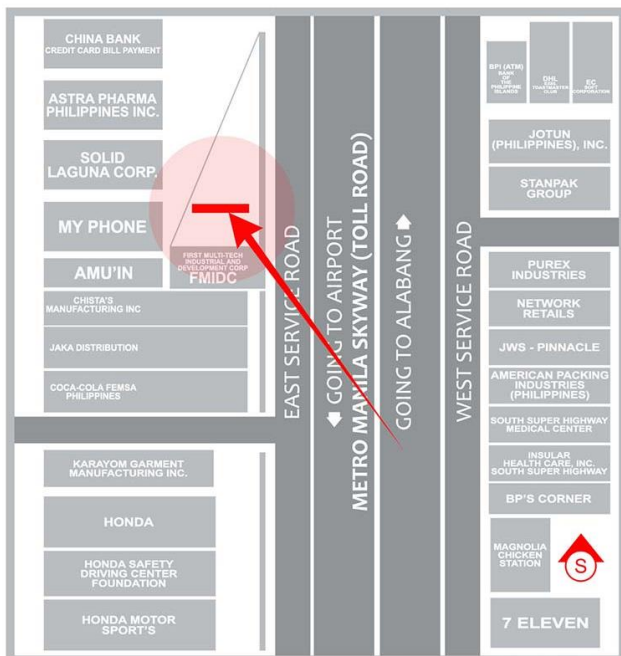
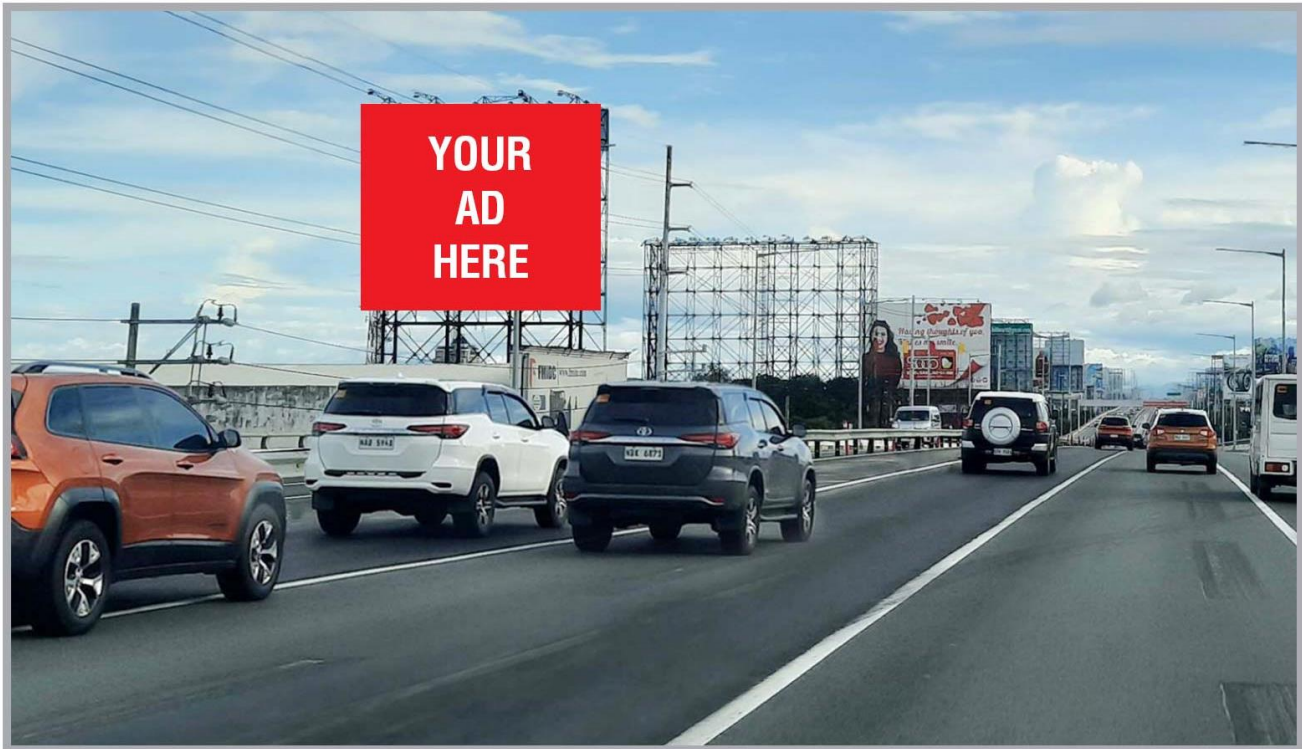


**AVAILABLE NOW**

**Steel Art**  
BILLBOARDS

**SLEX KM 18 SOUTHBOUND**

**PARAÑAQUE CITY**



**BILLBOARD DIMENSION**

40 Feet x 50 Feet

**VISIBLE DISTANCE**

300 Meters +

**GOING TO**

Sucat, Alabang, Sta. Rosa and Calamba

**VISIBLE TO VEHICLES FROM**

NAIA Terminal 3, Magallanes, Makati CBD, Pasay and Manila

**TRAFFIC SPEED**

Moderate

**ESTIMATED DAILY TRAFFIC**

250,000 Vehicles



The background is a photograph of a city street in Davao, Philippines, taken from a low angle looking down the road. The image is heavily overlaid with a semi-transparent red filter. In the upper left, a large billboard is visible, featuring the word "DAVAO" at the top, a central image of people, and the text "20 Years" below it. The street is lined with buildings, and the road surface shows lane markings and some traffic. The overall composition is dynamic, with the perspective of the road leading the eye towards the horizon.

Available Sites in

**DAVAO**

[www.steelart.ph](http://www.steelart.ph)



**AVAILABLE NOW**

**Steel Art**  
BILLBOARDS

QUIMPO BLVD., COR ACACIA  
**DAVAO CITY**



### **BILLBOARD DIMENSION**

50 Feet (H) x 30 Feet (W)

### **VISIBLE DISTANCE**

300 Meters +

### **GOING TO**

SM City Davao, Verdon Parc, One Oasis, Emars Hotel Restaurant & Resort, Matina Aplaya

### **VISIBLE TO VEHICLES FROM**

Ecoland Bus Terminal, S.I.R. Matina, Bolton Bridge, Felcris Centrale Mall, Downtown Davao City

### **TRAFFIC SPEED**

Slow Moving

### **ESTIMATED DAILY TRAFFIC**

36,960 Vehicles



**AVAILABLE NOW**

**Steel Art**  
BILLBOARDS

QUIMPO BLVD. CORNER ACACIA  
**DAVAO CITY**



**BILLBOARD DIMENSION**

50 Feet (H) x 30 Feet (W)

**VISIBLE DISTANCE**

200 Meters +

**GOING TO**

S.I.R., Ateneo de Davao University, Bolton Bridge, Felcris Centrale Mall, Ecoland Bus Terminal, Downtown Davao City

**VISIBLE TO VEHICLES FROM**

SM City Davao, Verdon Parc, One Oasis Davao, Emars Hotel and Beach Resort, Matina Aplaya

**TRAFFIC SPEED**

Slow Moving

**ESTIMATED DAILY TRAFFIC**

36,960 Vehicles



**AVAILABLE NOW**

**Steel Art**  
BILLBOARDS

33-D QUEZON BLVD., COR. ROXAS AVE.

**DAVAO CITY**



**BILLBOARD DIMENSION**

30 Feet x 40 Feet

**VISIBLE DISTANCE**

200 Meters +

**GOING TO**

University of the Immaculate Conception, University of Mindanao, San Pedro Cathedral, Felcris Centrale Mall, Bureau of Internal Revenue, City Health Davao

**VISIBLE TO VEHICLES FROM**

Ateneo de Davao University, Holy Child School of Davao College, Piapi Public Market, Sta. Ana High School, Davao Mental Hospital Park, Ramon Magsaysay Park, National Food Authority

**TRAFFIC SPEED**

Slow Moving

**ESTIMATED DAILY TRAFFIC**

130,000 Vehicles




**AVAILABLE NOW**

**Steel Art**  
BILLBOARDS

33-D QUEZON BLVD., COR. ROXAS AVE.

**DAVAO CITY**



**BILLBOARD DIMENSION**

30 Feet x 40 Feet

**VISIBLE DISTANCE**

200 Meters +

**GOING TO**

Ateneo de Davao University, Holy Child School of Davao College, Piapi Public Market, Sta. Ana High School, Davao Mental Hospital Park, Ramon Magsaysay Park, National Food Authority

**VISIBLE TO VEHICLES FROM**

University of the Immaculate Conception, University of Mindanao, San Pedro Cathedral, Felcris Centrale Mall, Bureau of Internal Revenue, City Health Davao

**TRAFFIC SPEED**

Slow Moving

**ESTIMATED DAILY TRAFFIC**

130,000 Vehicles





Available Sites in

**CEBU**

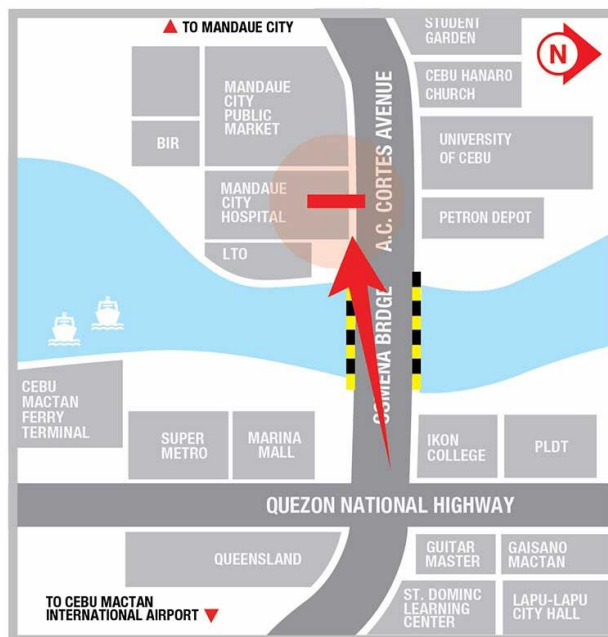
[www.steelart.ph](http://www.steelart.ph)



**AVAILABLE NOW**

**Steel Art**  
BILLBOARDS

**A.C. CORTES AVENUE, MANDAUE CITY**  
**CEBU**



**BILLBOARD DIMENSION**

40'(H) x 40'(W)

**VISIBLE DISTANCE**

300 Meters +

**GOING TO**

J Center Mall, Pacific Mall, Gaisano Grand Mall, SM City, Park Mall, Osmeña Circle, IT Park, Ayala Center Cebu, Gaisano Country Mall, Jy Square Mall, APM Shopping Center, University of Cebu

**VISIBLE TO VEHICLES FROM**

Lapu-Lapu City, Shangrila, Mactan Shrine, Plantation Bay, Southgate Mall, Mactan Square, Gaisano Mall of Mactan, Cebu - Mactan International Airport

**TRAFFIC SPEED**

Moderate

**ESTIMATED DAILY TRAFFIC**


22,195 Vehicles



**AVAILABLE NOW**

**Steel Art**  
BILLBOARDS

N. BACALSO AVENUE  
**CEBU CITY**



**BILLBOARD DIMENSION**

40' (H) x 50' (W)

**VISIBLE DISTANCE**

200 Meters +

**GOING TO**

Rizwoods College, Asian College of Technology, Cebu International Convention Center, Cebu Normal University, University of Cebu, SM City, Mandaue Public Market, J Mall, Gaisano Grand Mall, Pacific Mall

**VISIBLE TO VEHICLES FROM**

South, Cebu City Medical Center, Southbound Bus Terminal, Shopwise, Fooda Saversmart, Taba Public Market, Bontores Public Market, Gaisano Fiesta Mall

**TRAFFIC SPEED**

Slow Moving

**ESTIMATED DAILY TRAFFIC**

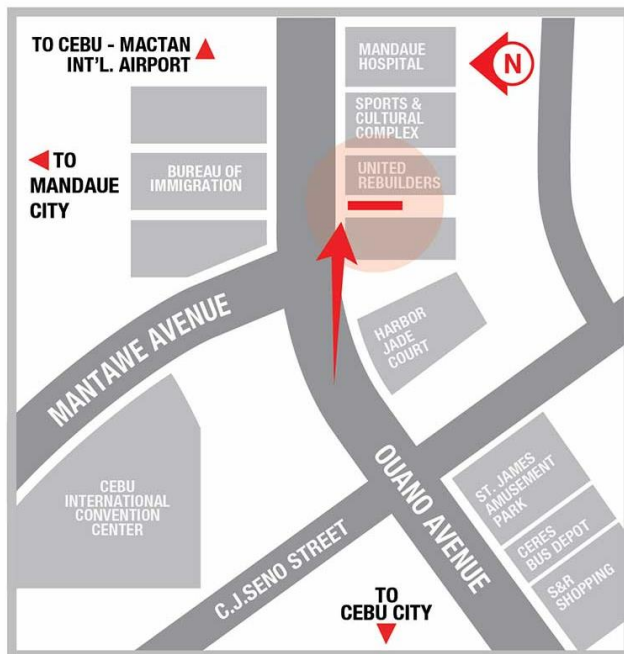
60,350 Vehicles



**AVAILABLE NOW**

**Steel Art**  
BILLBOARDS

**OUANO AVENUE, MANDAUE CITY**  
**CEBU**



**BILLBOARD DIMENSION**

20'(H) x 80'(W)

**VISIBLE DISTANCE**

200 Meters +

**GOING TO**

Mandaue City Hall, Pacific Mall, Gaisano Grand Mall, Bridges Town Square, Lapu-Lapu Shrine, Mactan, Mactan Newtown, Cebu-Mactan International Airport

**VISIBLE TO VEHICLES FROM**

Park Mall, Robinsons Place, St. James Amusement Park, Cebu International Convention Center, SM Hypermarket, Cebu Port, SM City, Southern Cebu, S&R Shopping

**TRAFFIC SPEED**

Fast Moving

**ESTIMATED DAILY TRAFFIC**

30,912 Vehicles



**AVAILABLE NOW**

**Steel Art**  
BILLBOARDS

P. DEL ROSARIO COR. D. JAKOALEM STREET  
**CEBU CITY**



**BILLBOARD DIMENSION**

30'(H) x 40'(W)

**VISIBLE DISTANCE**

500 Meters +

**GOING TO**

Ayala Mall, SM City, Mandaue, Uptown, BPI Cuenco Ave., Cebu International Port, San Miguel Corp., STI College, University of Visayas, Toyota Mandaue, ABS-CBN, Consolacion, Jollibee

**VISIBLE TO VEHICLES FROM**

University of San Carlos - Main, South Road, South Bus Terminal, Elizabeth Mall, Cebu City Sports Center, University of San Jose Recoletos, Robinsons Place, Cebu Metropolitan Cathedral

**TRAFFIC SPEED**

Slow Moving

**ESTIMATED DAILY TRAFFIC**

75,552 Vehicles

The background is a photograph of a city street in Bacolod, Philippines, taken from a low angle looking down the road. The image is heavily overlaid with a semi-transparent red color. In the distance, a large billboard is visible, featuring a cartoon character and the text "20 Years". The street has multiple lanes with white and yellow lane markings. The overall atmosphere is urban and modern.

Available Sites in

**BACOLOD**

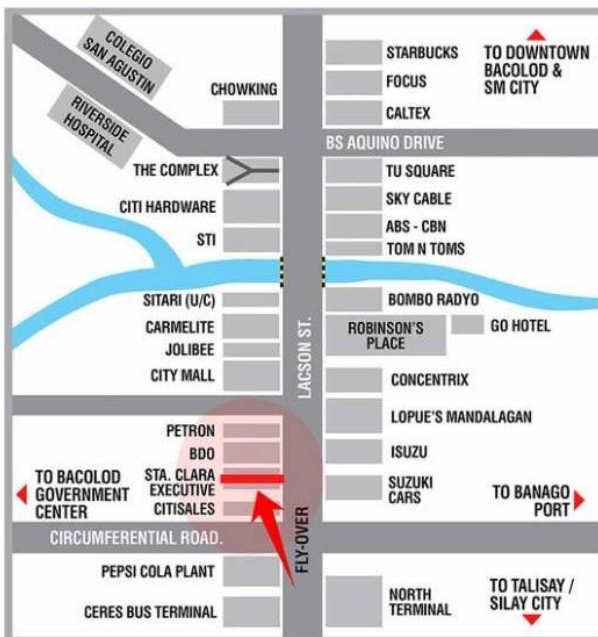
[www.steelart.ph](http://www.steelart.ph)



**AVAILABLE NOW**

**Steel Art**  
BILLBOARDS

LACSON STREET (STA. CLARA VILLAGE)  
**BACOLOD CITY**



### BILLBOARD DIMENSION

50 Feet (H) x 50 Feet (W)

### VISIBLE DISTANCE

400 Meters +

### GOING TO

CityMall, Concentrix, Robinsons Place, GO Hotel, STI College, Seda Hotel, Ayala Capitol Central, Negros Occidental Provincial Capitol and Lagoon, Corazon Medical Regional Hospital, SM City, BREDCO Port

### VISIBLE TO VEHICLES FROM

Bacolod North Terminal, The Ruins, The District Mall Ayala North Point, Gaisano Metro, Natures Village Resort, Bacolod-Silay International Airport, Northern Towns & Cities

### TRAFFIC SPEED

Slow Moving

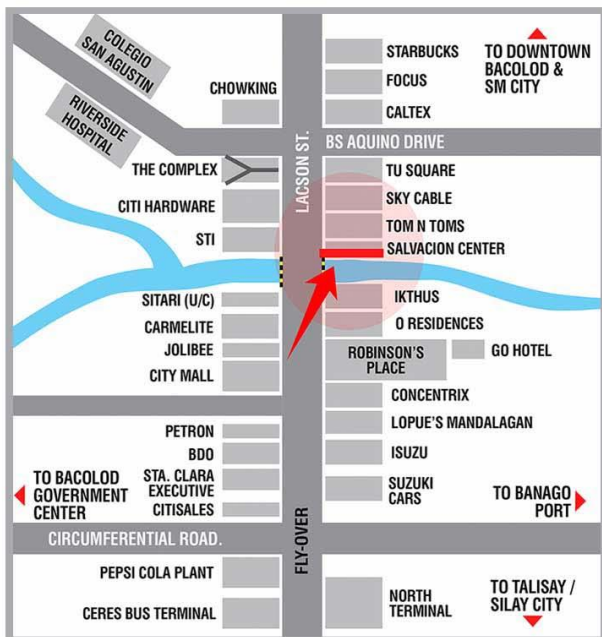
### ESTIMATED DAILY TRAFFIC

62,588 Vehicles

**AVAILABLE NOW**

**Steel Art**  
BILLBOARDS

LACSON CORNER 27TH STREET  
**BACOLOD CITY**



**BILLBOARD DIMENSION**

40 Feet x 40 Feet

**VISIBLE DISTANCE**

300 - 400 Meters +

**GOING TO**

STI College, Metrobank, Regional Hospital, Downtown Area, Central Market, Gaisano Main, SM City, Bredco Port, Gaisano City, Burgos Market, Libertad Market, Riverside Hospital, New Government Center, Southern Towns & Cities

**VISIBLE TO VEHICLES FROM**

Westown Hotel, Robinsons Place, Art District, Lopue's Mandalagan, Petron, BDO, Isuzu, Pepsi Cola Plant, North Bus Terminal, Ayala Mall, Northern Towns & Cities,

**TRAFFIC SPEED**

Slow Moving

**ESTIMATED DAILY TRAFFIC**


63,408 Vehicles



**AVAILABLE NOW**

**Steel Art**  
BILLBOARDS

LACSON CORNER 17TH STREET  
**BACOLOD CITY**



**BILLBOARD DIMENSION**

40 Feet x 50 Feet

**VISIBLE DISTANCE**

500 Meters +

**GOING TO**

Starbucks, Sky Cable, ABS-CBN, Chowking, Art District, STI College, Mang Inasal, Robinsons Place, North Terminal, Ayala Mall, Bacolod-Silay International Airport, Northern Towns & Cities

**VISIBLE TO VEHICLES FROM**

L'Fisher Hotel, Provincial Capitol Lagoon, Downtown Area, SM City, Bredco Port, Gaisano Main, Central Market, Negros First Cyber Centre, Gaisano City, Southern Towns & Cities

**TRAFFIC SPEED**

Slow Moving

**ESTIMATED DAILY TRAFFIC**

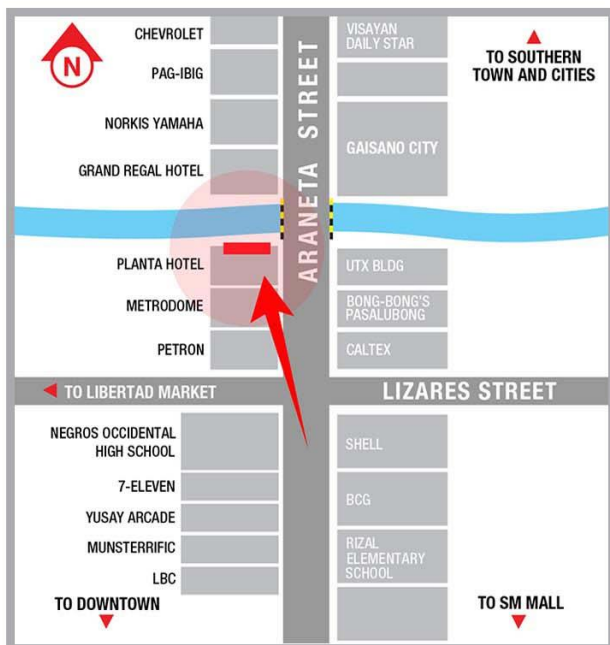
44,640 Vehicles



**AVAILABLE NOW**

**Steel Art**  
BILLBOARDS

**ARANETA STREET (LUPIT BRIDGE, SINGCANG)**  
**BACOLOD CITY**



**BILLBOARD DIMENSION**

30 Feet x 40 Feet

**VISIBLE DISTANCE**

200 Meters +

**GOING TO**

Goldenfield Commercial Complex, Gaisano City, Nissan, Toyota, Kia, Old Bacolod Airport, Palmas Del Mar Hotel & Resort, Transcom, Teletech, Robinsons Cybergate, Southern Towns & Cities

**VISIBLE TO VEHICLES FROM**

SM City, Downtown Area, Central Market, Bredco Port, Libertad Market, Gaisano Main, Robinsons Place, Planta Hotel, Northern Towns & Cities

**TRAFFIC SPEED**

Slow Moving

**ESTIMATED DAILY TRAFFIC**

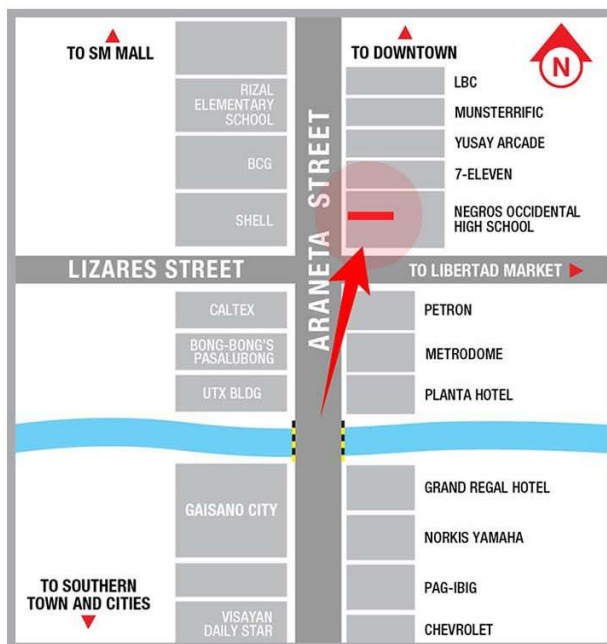
35,072 Vehicles



**AVAILABLE NOW**

**Steel Art**  
BILLBOARDS

**ARANETA CORNER LIZARES STREET**  
**BACOLOD CITY**



**BILLBOARD DIMENSION**

30 Feet x 50 Feet

**VISIBLE DISTANCE**

400 Meters +

**GOING TO**

SM City, Downtown Area, Central Market, Bredco Port, Gaisano Main, Robinsons Place, Burgos Market, Ayala Mall, Metro Gaisano, Lopues Department Store, Northern Towns & Cities

**VISIBLE TO VEHICLES FROM**

Goldenfield Commercial Complex, Robinsons Cybergate, Transcom, Teletech, Southern Towns & Cities

**TRAFFIC SPEED**

Slow Moving

**ESTIMATED DAILY TRAFFIC**

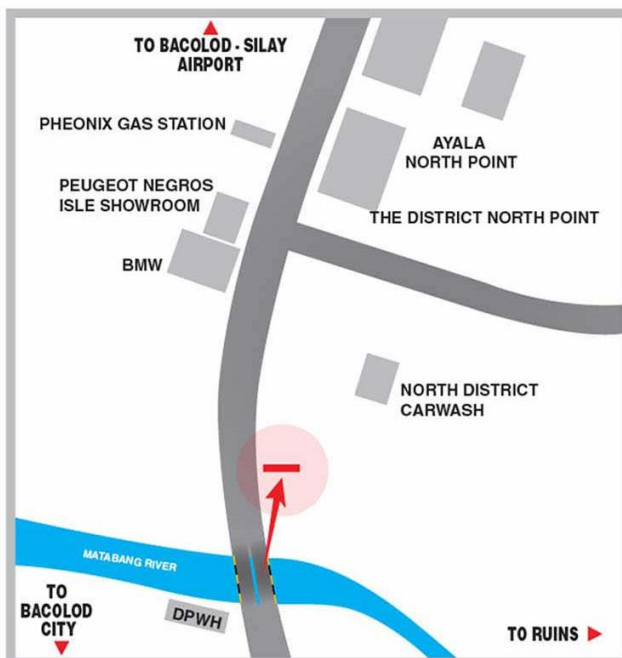
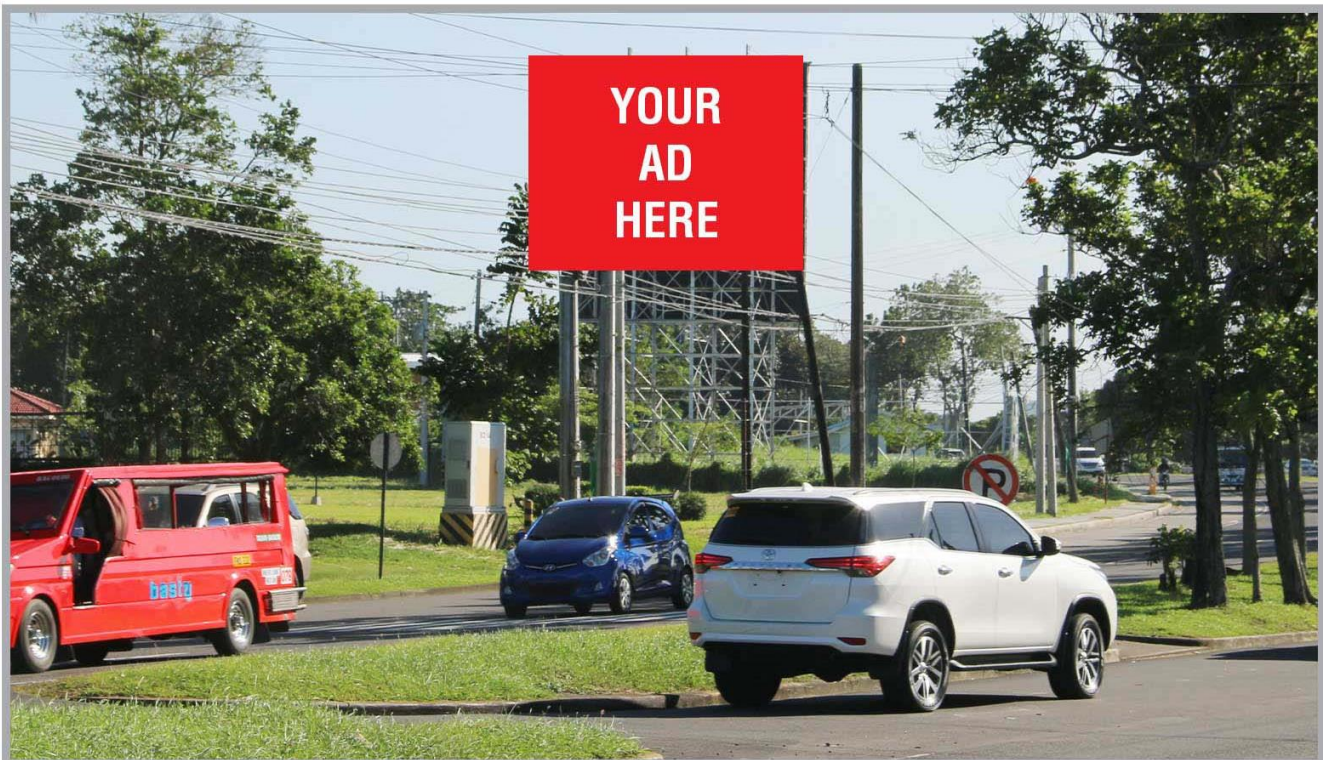
40,152 Vehicles



**AVAILABLE NOW**

**Steel Art**  
BILLBOARDS

NATIONAL HIGHWAY  
**TALISAY CITY**



**BILLBOARD DIMENSION**

30 Feet x 40 Feet

**VISIBLE DISTANCE**

200 Meters +

**GOING TO**

Ceres North Bound Terminal, Pepsi, Lopues Mandalagan City Mall, Convergys, Robinsons Place, O Hotel ABS- CBN, Sky Cable, Provincial Capitol Lagoon, SM Bacolod, 888 China Town

**VISIBLE TO VEHICLES FROM**

Ayala Mall, Metro Gaisano, Bacolod-Silay International Airport, Northern Towns & Cities

**TRAFFIC SPEED**

Slow Moving

**ESTIMATED DAILY TRAFFIC**

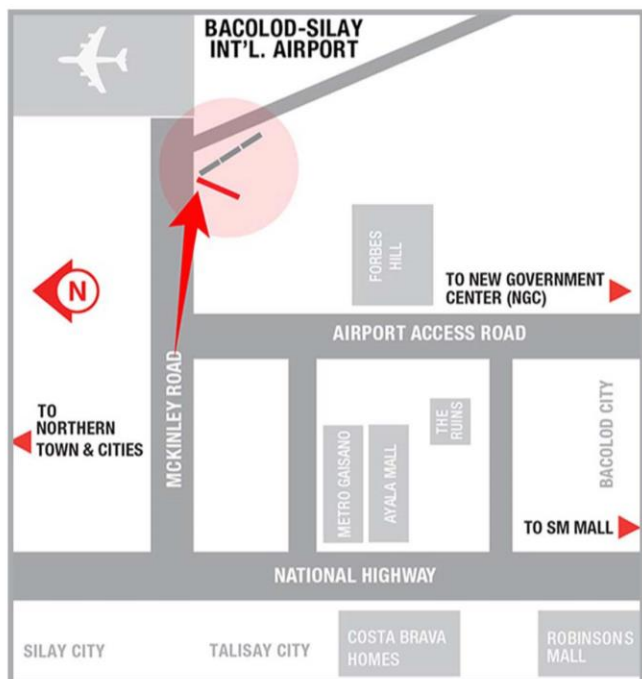
42,048 Vehicles



**AVAILABLE NOW**

**Steel Art**  
BILLBOARDS

**MCKINLEY ROAD (BACOLOD-SILAY INT'L AIRPORT)**  
**SILAY CITY**



**BILLBOARD DIMENSION**

20 Feet (H) X 80 Feet (W)

**VISIBLE DISTANCE**

300 Meters +

**GOING TO**

Bacolod-Silay International Airport, Patag and Lantawan Cafes & Mountain Resorts

**VISIBLE TO VEHICLES FROM**

Bacolod City, SM City, Ayala Capitol Central, Robinsons Place, BREDCO Port, The Ruins, New Government Center, Upper East, Lopue's East Center, Southern Towns & Cities

**TRAFFIC SPEED**

Moderate

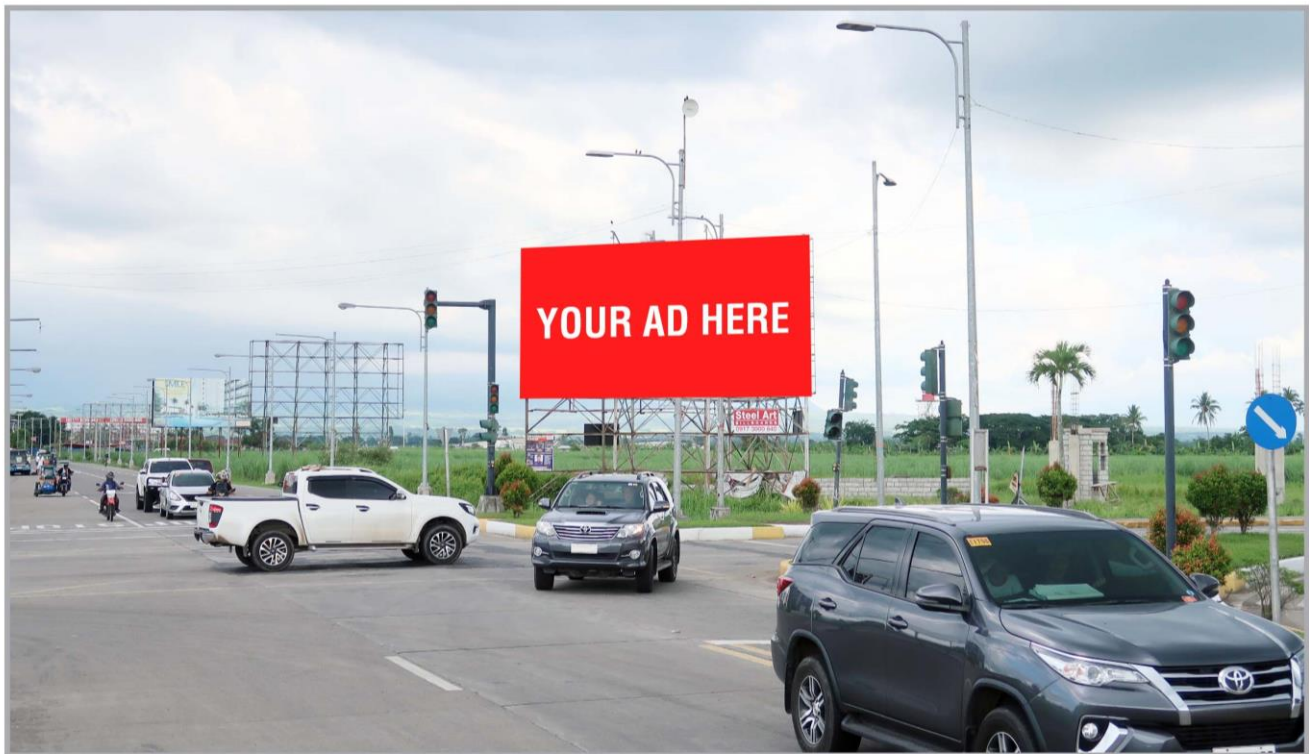
**ESTIMATED DAILY TRAFFIC**

3,072 Vehicles

**AVAILABLE NOW**

**Steel Art**  
BILLBOARDS

MCKINLEY ROAD (BACOLOD-SILAY INT'L AIRPORT)  
**SILAY CITY**



### **BILLBOARD DIMENSION**

20 Feet (H) X 40 Feet (W)

### **VISIBLE DISTANCE**

300 Meters +

### **GOING TO**

Bacolod-Silay International Airport, Patag and  
Lantawan Cafes & Mountain Resorts

### **VISIBLE TO VEHICLES FROM**

Bacolod City, Silay City, The District  
Northpoint, Northern Towns & Cities

### **TRAFFIC SPEED**

Moderate

### **ESTIMATED DAILY TRAFFIC**

3,072 Vehicles

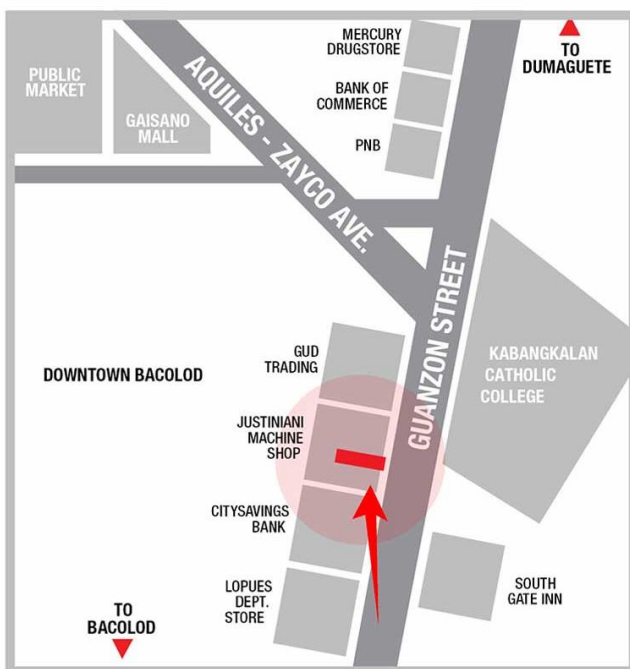
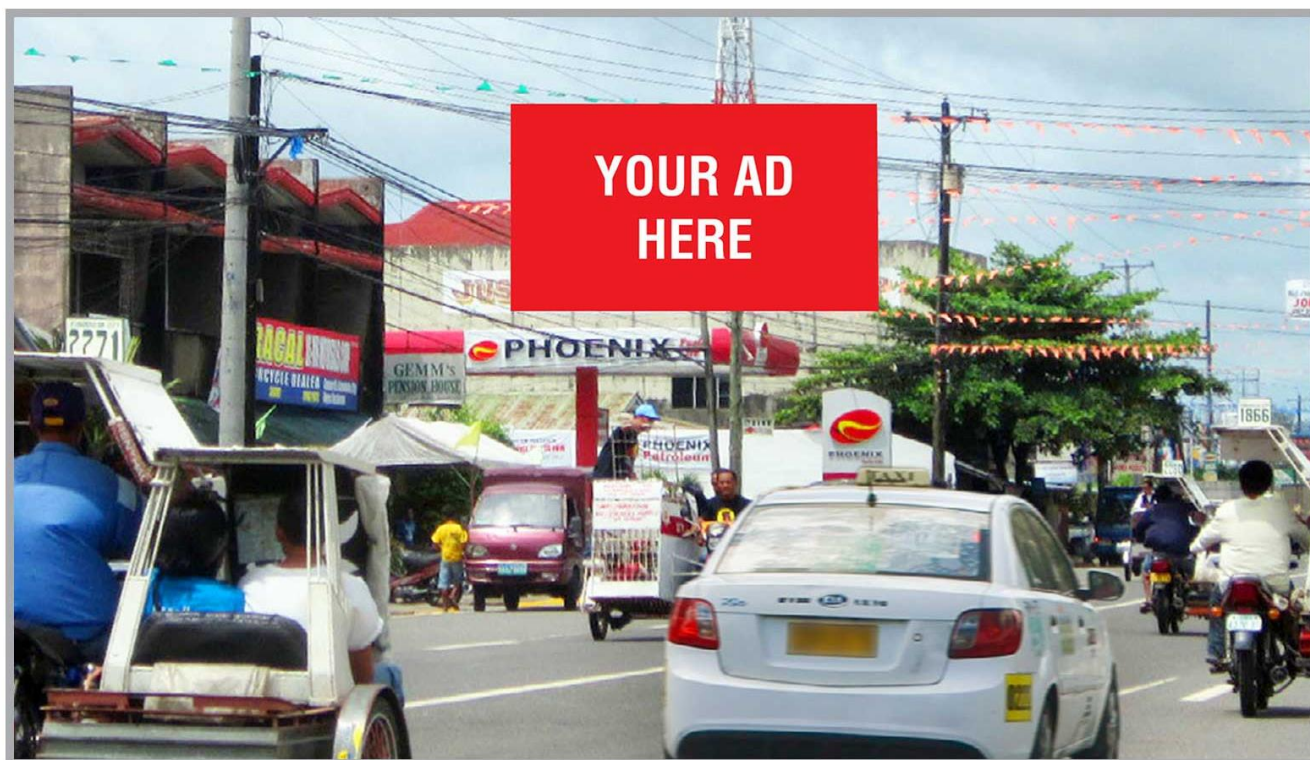


**AVAILABLE NOW**

**Steel Art**  
BILLBOARDS

**GUANZON STREET**

**KABANKALAN CITY**



**BILLBOARD DIMENSION**

20 Feet x 40 Feet

**VISIBLE DISTANCE**

200 Meters +

**GOING TO**

Gaisano Mall Kabankalan, Public Market, City Proper, Dumaguete City, Negros Oriental

**VISIBLE TO VEHICLES FROM**

Bacolod City, Northern Towns & Cities

**TRAFFIC SPEED**

Slow Moving

**ESTIMATED DAILY TRAFFIC**

20,248 Vehicles

The background is a photograph of a busy street in Iloilo, Philippines, with a strong red color overlay. In the upper left, a billboard for Denny's 20th anniversary is visible. The street below shows multiple lanes with yellow and white lane markings, and some blurred motion lines suggesting traffic. Tall buildings line the street in the background.

Available Sites in

**ILOILO**

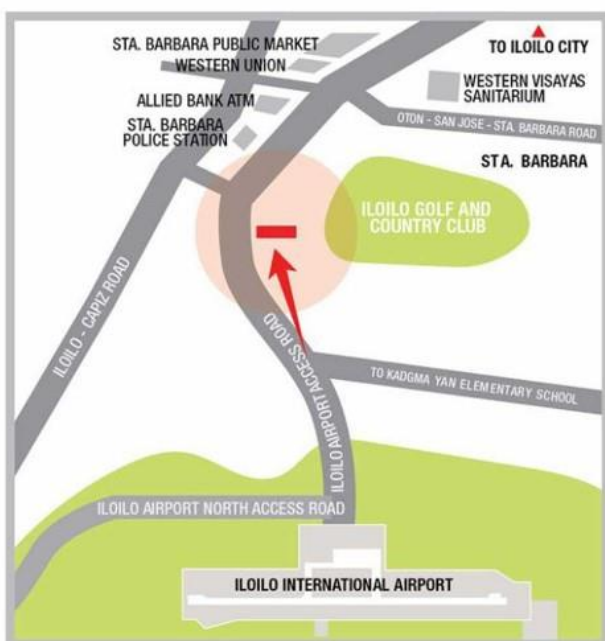
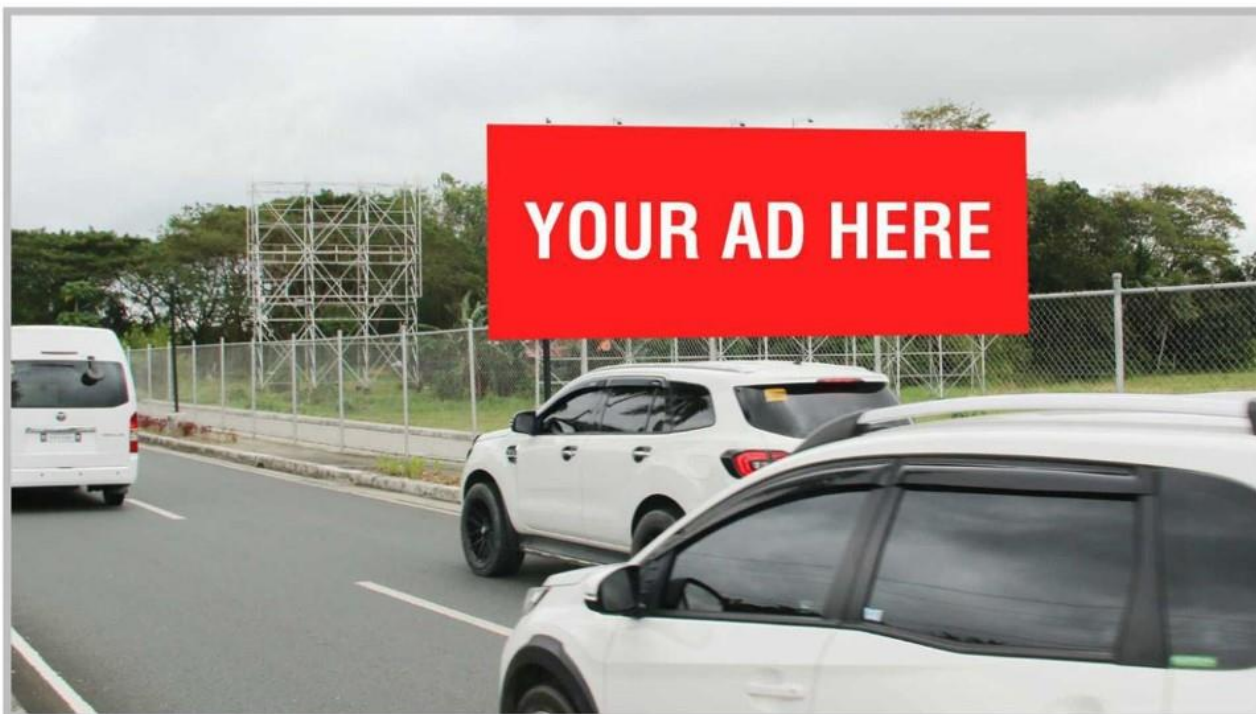
[www.steelart.ph](http://www.steelart.ph)



**AVAILABLE NOW**

**Steel Art**  
BILLBOARDS

ILOILO AIRPORT ACCESS ROAD,  
STA. BARBARA  
**ILOILO**



**BILLBOARD DIMENSION**

30 Feet x 120 Feet

**VISIBLE DISTANCE**

300 Meters +

**GOING TO**

SM City, Gaisano City, Robinson's Mall, Panay Area, Municipality of Pavia, Ayala, Smallville, Iloilo Business Park, Iloilo City Proper

**VISIBLE TO VEHICLES FROM**

Iloilo International Airport

**TRAFFIC SPEED**

Moderate

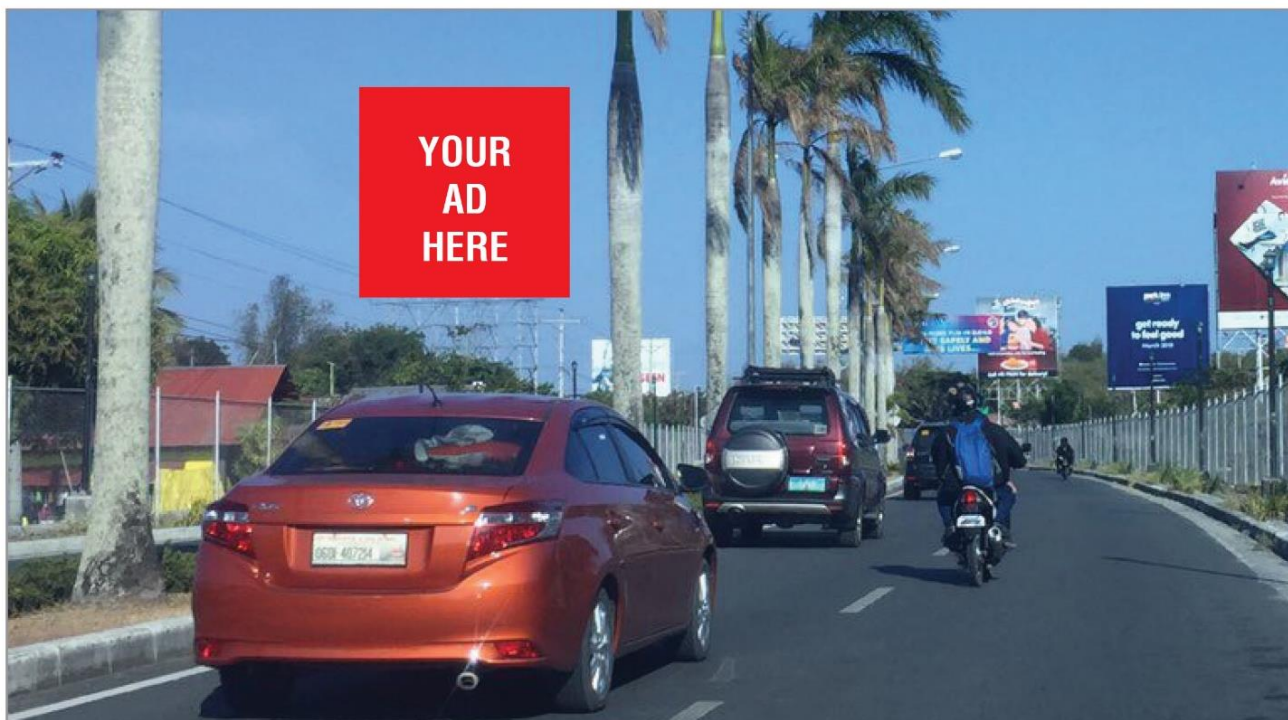
**ESTIMATED DAILY TRAFFIC**

3,264 Vehicles

**AVAILABLE NOW**

**Steel Art**  
BILLBOARDS

ILOILO AIRPORT ACCESS ROAD,  
STA. BARBARA  
**ILOILO**



**BILLBOARD DIMENSION**

40 Feet x 40 Feet

**VISIBLE DISTANCE**

300 Meters +

**GOING TO**

SM City, Gaisano City, Robinson's Mall, Ayala Atria Park, Smallville, Iloilo Business Park, Iloilo City Proper, Municipality of Pavia, GT Mall, Citymall Pavia, Robinsons Mall Pavia

**VISIBLE TO VEHICLES FROM**

Iloilo International Airport, Visible to passengers arriving from Singapore, Hong Kong, Manila, Cebu, Davao

**TRAFFIC SPEED**

Moderate

**ESTIMATED DAILY TRAFFIC**

3,264 Vehicles

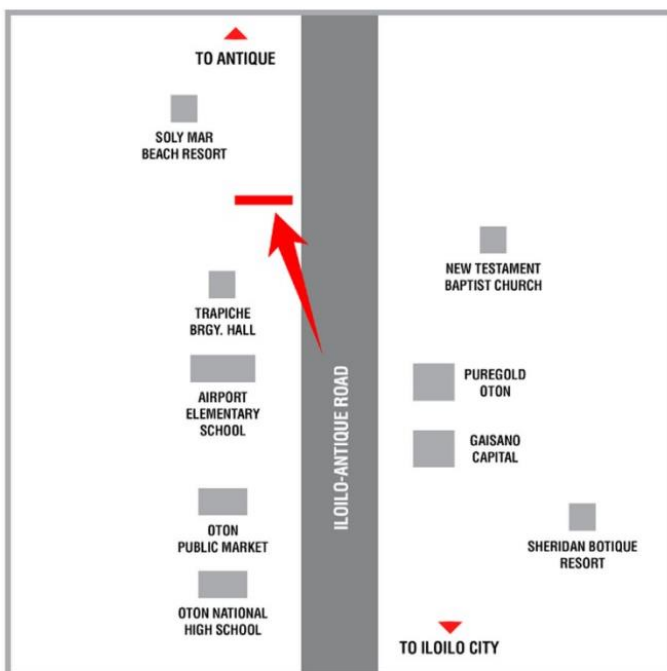



**AVAILABLE NOW**

**Steel Art**  
BILLBOARDS

ILOILO-ANTIQUE ROAD, BRGY. TRAPICHE

**OTON, ILOILO**



**BILLBOARD DIMENSION**

20 Feet (H) X 40 Feet (W)

**VISIBLE DISTANCE**

200 Meters +

**GOING TO**

Miag-ao Church, University of the Philippines – Visayas  
Miag-ao Campus, Soly Mar Beach Resort, Bearland  
Paradise Resort, Hikari Resort, San Jose Antique

**VISIBLE TO VEHICLES FROM**

Oton Proper, Puregold, Gaisano Capital, Oton Public Market,  
Oton National High School, Sheridan Botique Resort, Ceres  
Bus Terminal, Iloilo City

**TRAFFIC SPEED**

Moderate

**ESTIMATED DAILY TRAFFIC**

48,687 Vehicles

**AVAILABLE ON**

**FEB 22 2024**

**Steel Art**  
BILLBOARDS

ILOILO AIRPORT ACCESS ROAD,  
STA. BARBARA  
**ILOILO**



**BILLBOARD DIMENSION**

40 Feet x 40 Feet

**VISIBLE DISTANCE**

300 Meters +

**GOING TO**

Iloilo International Airport, Visible to passengers going to Singapore, Hong Kong, Manila, Cebu, Davao

**VISIBLE TO VEHICLES FROM**

SM City, Gaisano City, Robinson's Mall, Ayala Atria Park, Smallville, Iloilo Business Park, Iloilo City Proper, Municipality of Pavia, GT Mall, Citymall Pavia, Robinsons Mall Pavia

**TRAFFIC SPEED**

Moderate

**ESTIMATED DAILY TRAFFIC**

3,264 Vehicles



The background is a photograph of a city street in Kalibo, Philippines, taken from a low angle looking down the road. The image is heavily overlaid with a semi-transparent red filter. In the distance, a large billboard is visible, featuring a cartoon character and the text "20 Years". The street is lined with buildings, and the overall scene is captured with a slight motion blur effect.

Available Sites in

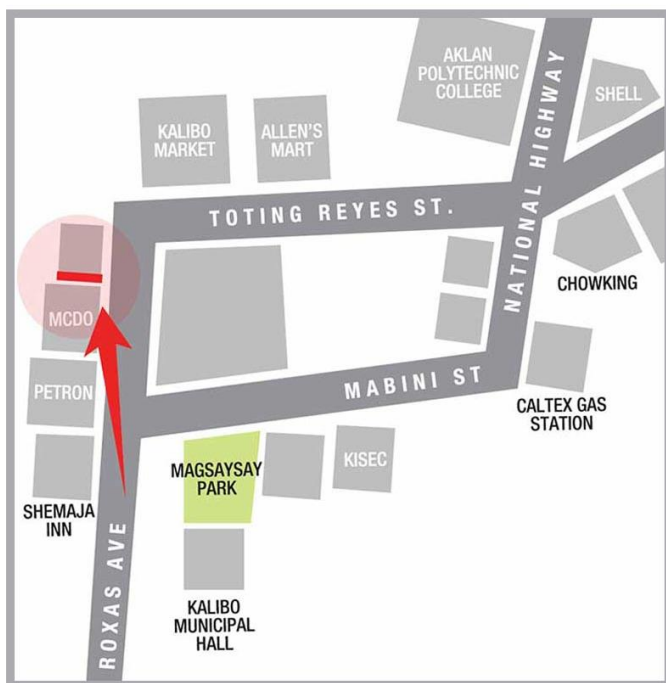
**KALIBO**

[www.steelart.ph](http://www.steelart.ph)

**AVAILABLE NOW**

**Steel Art**  
BILLBOARDS

**ROXAS AVENUE**  
**KALIBO**



**BILLBOARD DIMENSION**

20 Feet (H) X 40 Feet (W)

**VISIBLE DISTANCE**

200 Meters +

**GOING TO**

Kalibo Proper, Kalibo Airport,  
Gaisano Capital, Ceres Terminal,  
Southern Panay

**VISIBLE TO VEHICLES FROM**

Caticlan, Boracay, Numancia

**TRAFFIC SPEED**

Slow Moving

**ESTIMATED DAILY TRAFFIC**

5,192+ Vehicles



**AVAILABLE NOW**

**Steel Art**  
BILLBOARDS

**SIGMA HIGHWAY (BRGY. DAYHAGON)**

**CAPIZ**



**BILLBOARD DIMENSION**

20 Feet (H) X 40 Feet (W)

**VISIBLE DISTANCE**

200 Meters +

**GOING TO**

Iloilo International Airport, SM City, Passi, Dueñas, Curatero, Pototan, Sta. Barbara, Zarraga, Leganes, Pavia, Lambunao

**VISIBLE TO VEHICLES FROM**

Sigma Public Market, Roxas City, Kalibo, Boracay, Mambusao, Dao, Robinsons Place Roxas, Northern Cities & Municipalities of Panay

**TRAFFIC SPEED**

Moderate

**ESTIMATED DAILY TRAFFIC**

12,587+ Vehicles

The background is a photograph of a busy street in Dumaguete, Philippines, taken from a low angle looking down the road. The image is heavily overlaid with a semi-transparent red filter. In the background, there are several tall buildings, some under construction with visible scaffolding. A large billboard is visible on the left side of the road, featuring an advertisement for 'Denny's 20 Years' with a cartoon character. The overall scene is hazy and urban.

Available Sites in

**DUMAGUETE**

[www.steelart.ph](http://www.steelart.ph)



**AVAILABLE NOW**

**Steel Art**  
BILLBOARDS

**AJONG, SIBULAN HIGHWAY**

**NEGROS ORIENTAL**

**YOUR AD HERE**



**BILLBOARD DIMENSION**

20 Feet (H) x 40 Feet (W)

**VISIBLE DISTANCE**

200 Meters +

**GOING TO**

Dumaguete City Proper, Southern Negros Oriental, Siquijor Island, Tagbilaran, Zamboanga

**VISIBLE TO VEHICLES FROM**

Bacolod City, Kabankalan City, Northern & Southern Towns and Cities of Negros Occidental

**TRAFFIC SPEED**

Moderate

**ESTIMATED DAILY TRAFFIC**

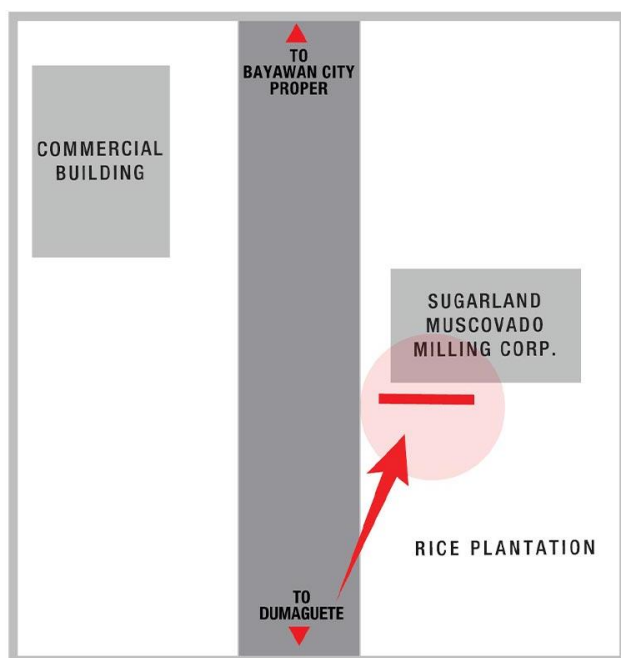
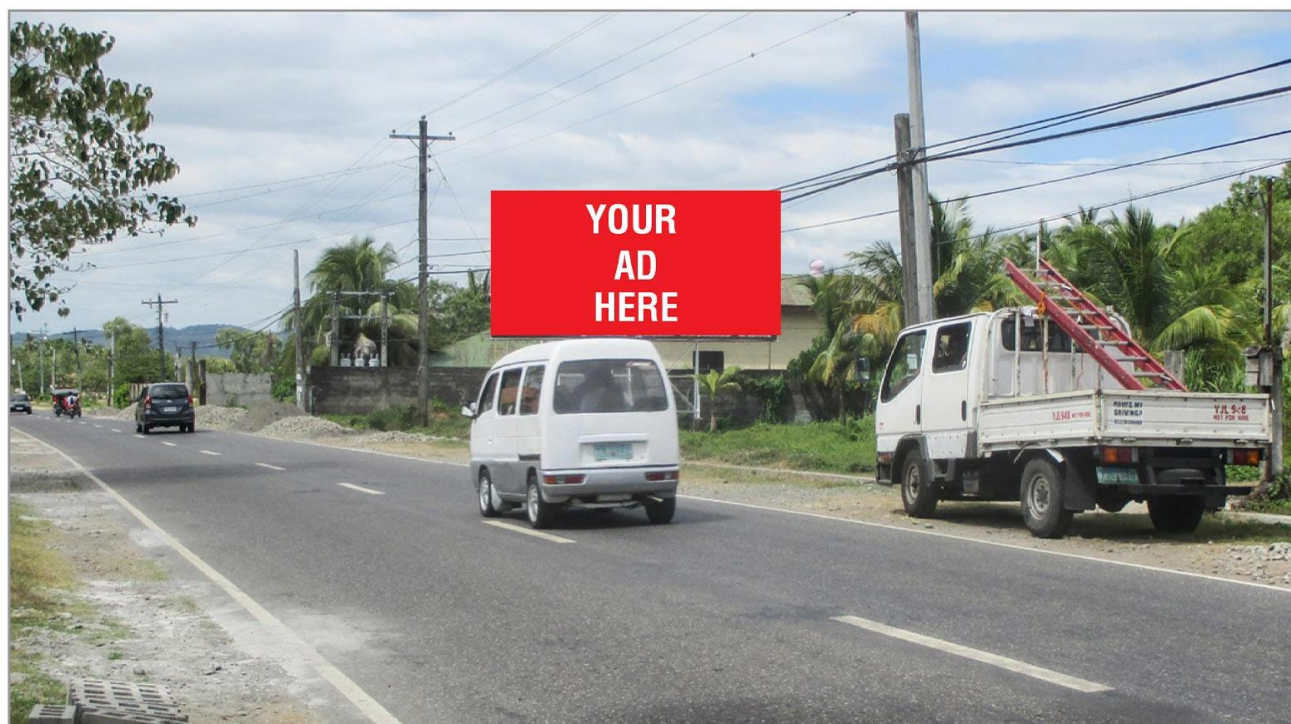
24,480 Vehicles

**AVAILABLE NOW**

**Steel Art**  
BILLBOARDS

NATIONAL HIGHWAY, BAYAWAN CITY

**NEGROS ORIENTAL**



**BILLBOARD DIMENSION**

20 Feet x 40 Feet

**VISIBLE DISTANCE**

200 Meters +

**GOING TO**

City Proper

**VISIBLE TO VEHICLES FROM**

Dumaguete City

**TRAFFIC SPEED**

Moderate

**ESTIMATED DAILY TRAFFIC**

27,360 Vehicles



**AVAILABLE NOW**

**Steel Art**  
BILLBOARDS

ZAMBOANGUITA  
**NEGROS ORIENTAL**



**BILLBOARD DIMENSION**

20 Feet x 40 Feet

**VISIBLE DISTANCE**

200 Meters +

**GOING TO**

Zamboanguita Public Market, St. Isidro the Farmer Church, Zamboanguita Gymnasium, Zamboanguita Municipal Hall, White Chocolate Hills Resort

**VISIBLE TO VEHICLES FROM**

Malatapay Market, Apo Vista Beach Park, Maluay Elementary School, Villa Amani, Wellbeach Resort, Apo View Beach House

**TRAFFIC SPEED**

Slow Moving

**ESTIMATED DAILY TRAFFIC**

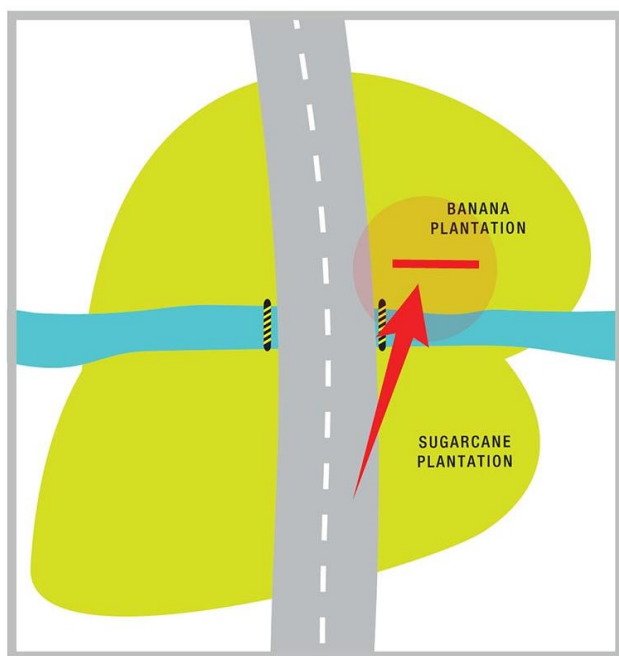
18,432 Vehicles

**AVAILABLE NOW**

**Steel Art**  
BILLBOARDS

NATIONAL HIGHWAY, BRGY. AWA-AN, AYUNGON

**NEGROS ORIENTAL**



**BILLBOARD DIMENSION** \_\_\_\_\_

20 Feet x 40 Feet

**VISIBLE DISTANCE** \_\_\_\_\_

200 Meters +

**GOING TO** \_\_\_\_\_

Dumaguete City,  
Southern Negros

**VISIBLE TO VEHICLES FROM** \_\_\_\_\_

San Carlos City,  
Northern Negros

**TRAFFIC SPEED** \_\_\_\_\_

Moderate

**ESTIMATED DAILY TRAFFIC** \_\_\_\_\_

18,320 Vehicles

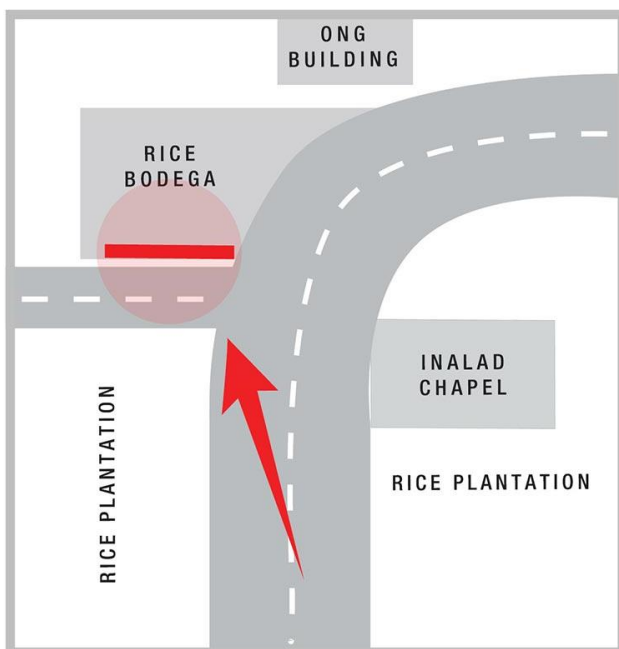


**AVAILABLE NOW**

**Steel Art**  
BILLBOARDS

NATIONAL HIGHWAY, BRGY. INALAD SIATON

**NEGROS ORIENTAL**



**BILLBOARD DIMENSION**

20 Feet x 40 Feet

**VISIBLE DISTANCE**

200 Meters +

**GOING TO**

Hinoba-an,  
Southern Negros Occidental

**VISIBLE TO VEHICLES FROM**

Dumaguete City, Antulang Beach Resort,  
Northern Negros Oriental

**TRAFFIC SPEED**

Moderate

**ESTIMATED DAILY TRAFFIC**

18, 320 Vehicles



# Talk to our OOH Advertising Experts Today

For inquiries, please reach us at  
0917 5800266



[www.steelart.ph](http://www.steelart.ph)